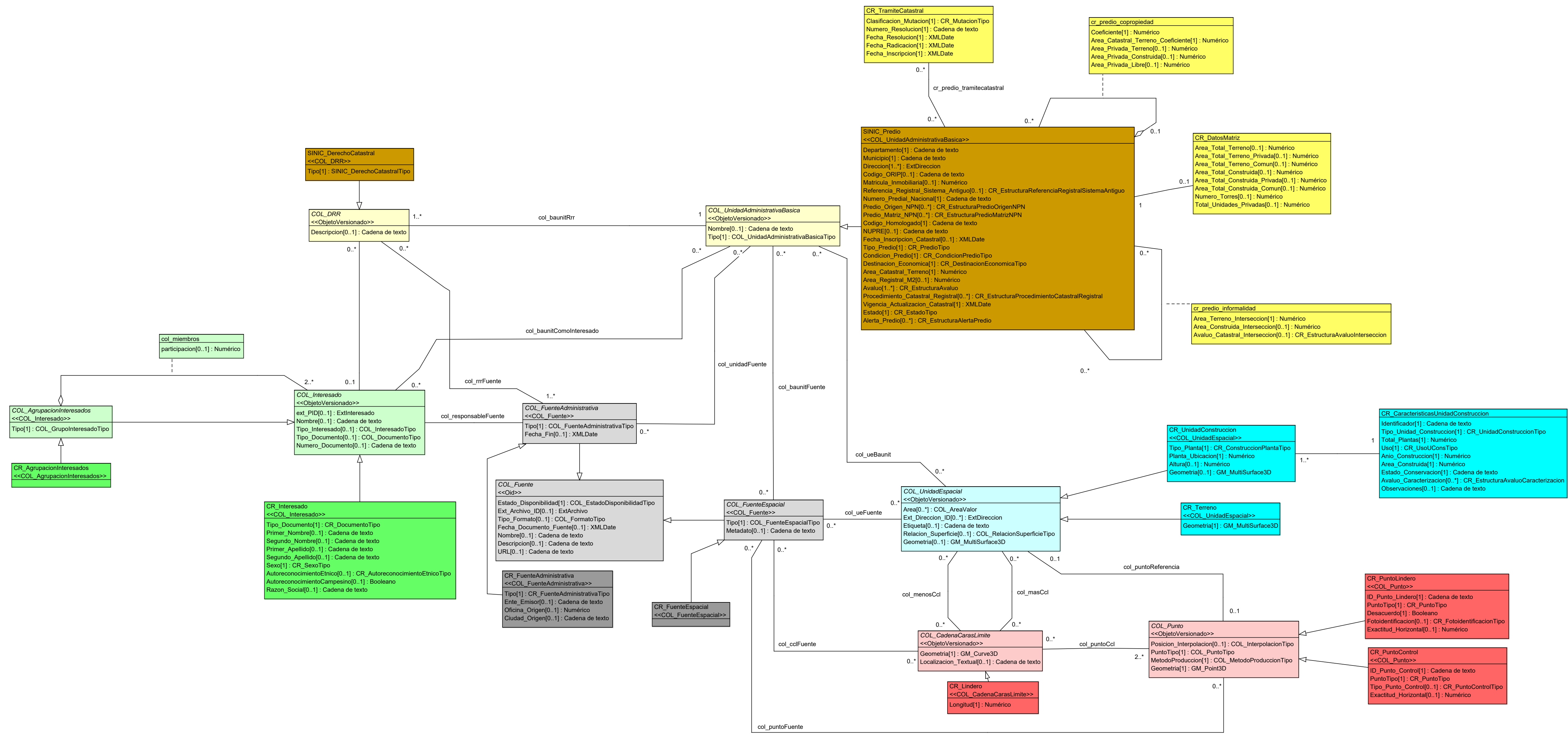
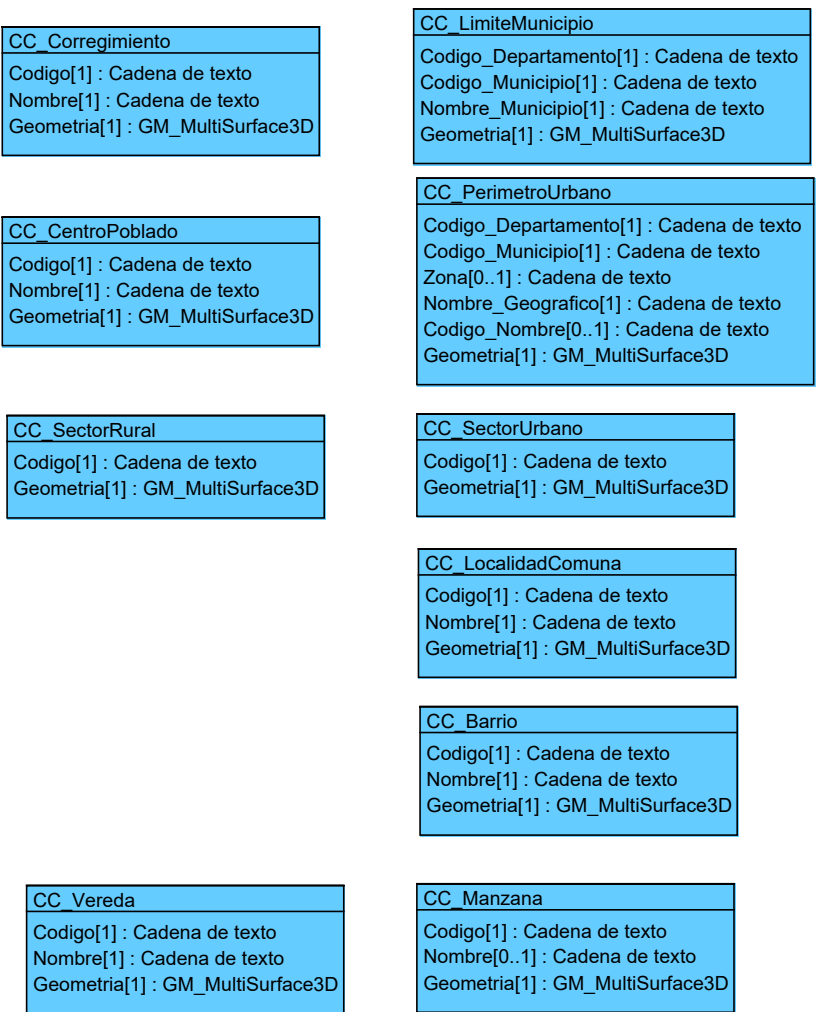


**MODELO APLICACIÓN LADM\_COL SINIC VERSIÓN 1.0**

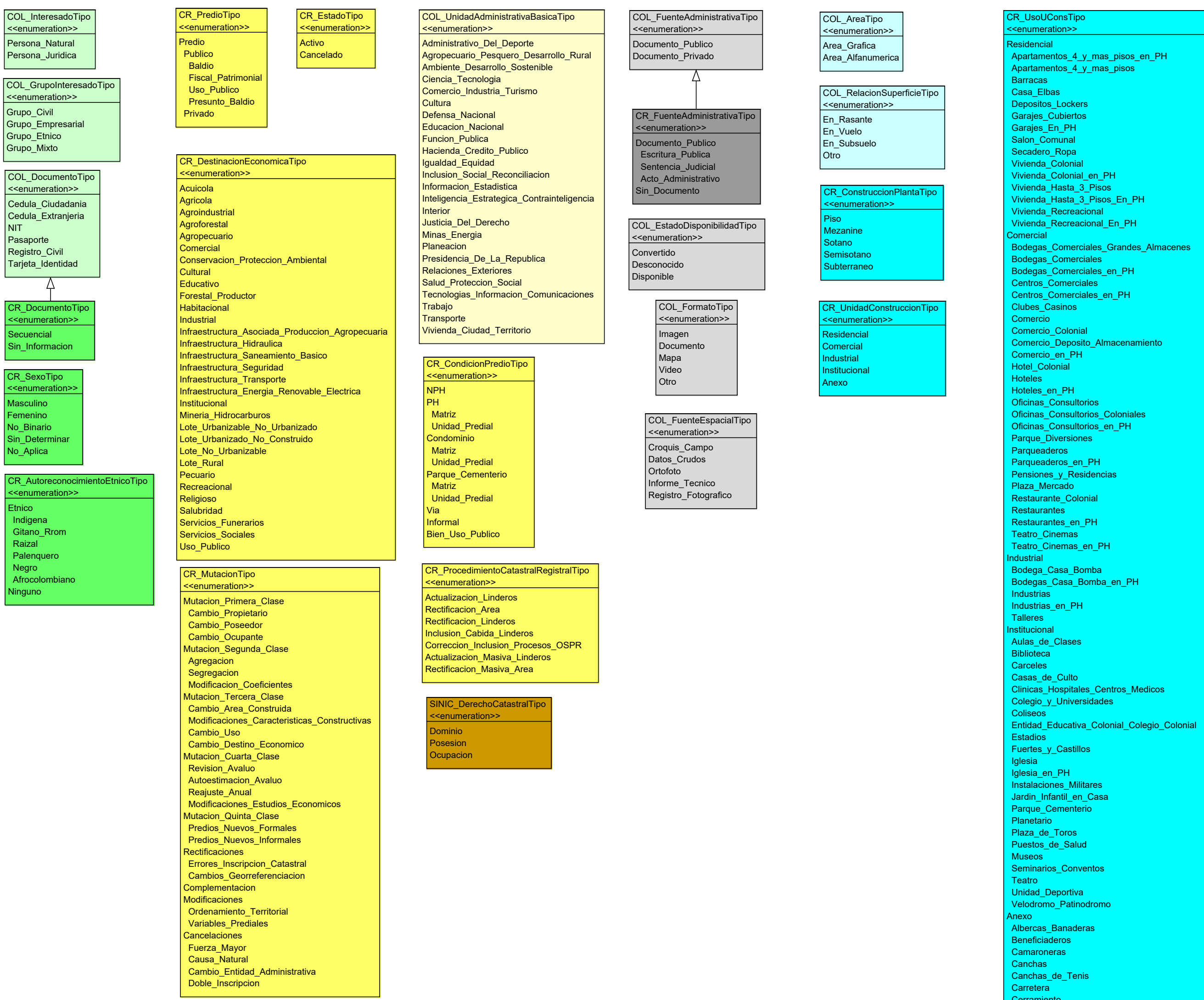
## ESTRUCTURA PRINCIPAL



## SUBMODELO DE CARTOGRAFIA CATASTRAL



## DOMINIOS



## ESTRUCTURAS

